







FIGURE 2-2

Land Use Diagram

-  High Density Residential
-  Medium-High Density Residential
-  Medium Density Residential
-  Mixed Use with Residential
-  Mixed Use with Non-Residential
-  Office/Technology
-  Office/Technology Doyle Hollis North Area
-  Industrial
-  Public
-  Marina
-  Park/Open Space
-  Public/Park
-  Other Park Opportunity
-  Regional Retail Overlay
-  Neighborhood Retail Overlay
-  Neighborhood Center
-  Major Transit Hub

